

MALDIVES LAND SURVEY AUTHORITY

MINISTRY OF HOUSING AND INFRASTRUCTURE
 Office (PABX): +(960) 3004300, Fax: +(960) 3004254
 Email: survey@housing.gov.mv
 Web: www.surveyofmaldives.gov.mv,
 Ameenee Magu, Maafannu, Male', 20392, Maldives.



CONTROL POINT DETAILS	Station Number	PSM 5974
Coordinate Information		
Geodetic	Grid	
WGS 84	UTM Zone 43	
Lat: 4°41'38.50565"N	E:	335000.669m
Long: 73°30'44.64667"E	N:	519018.239m
Ellp Height: -93.113	Orth Height:	+1.082
Island Name: LD 1713	Date: 17th September 2024	


Monument description & method of survey:

- Monument Type A as in Technical Brief
- Stainless steel plate fixed to concrete by Four bolts
- Horizontal coordinates fixed by GNSS Static survey.
- Elevation reduced relative to ellipsoid height difference reference to PSM 5976 which was corrected to Meanwater level by tide prediction table.
- PSM5974 is 0.3m above the ground Level

General site condition & access:

- Easily accessible area with wide angle of sky visibility
- Located at North West end side of the island

Owner: LIGHT BLUE MALDIVES PVT LTD

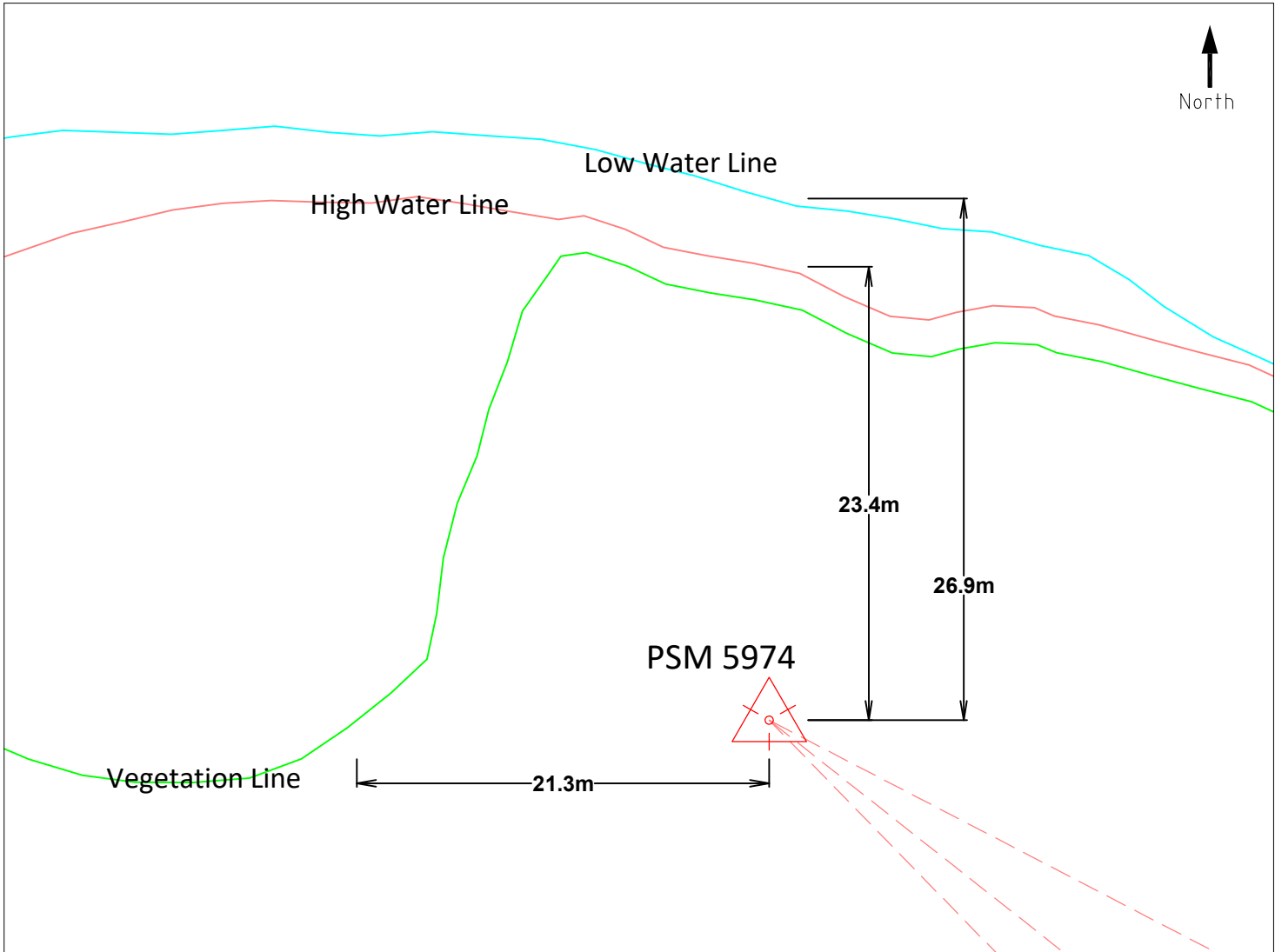
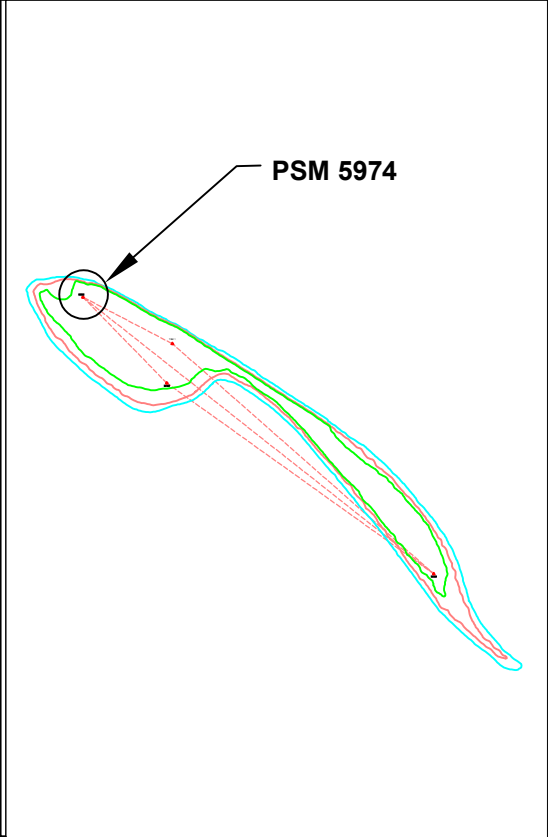
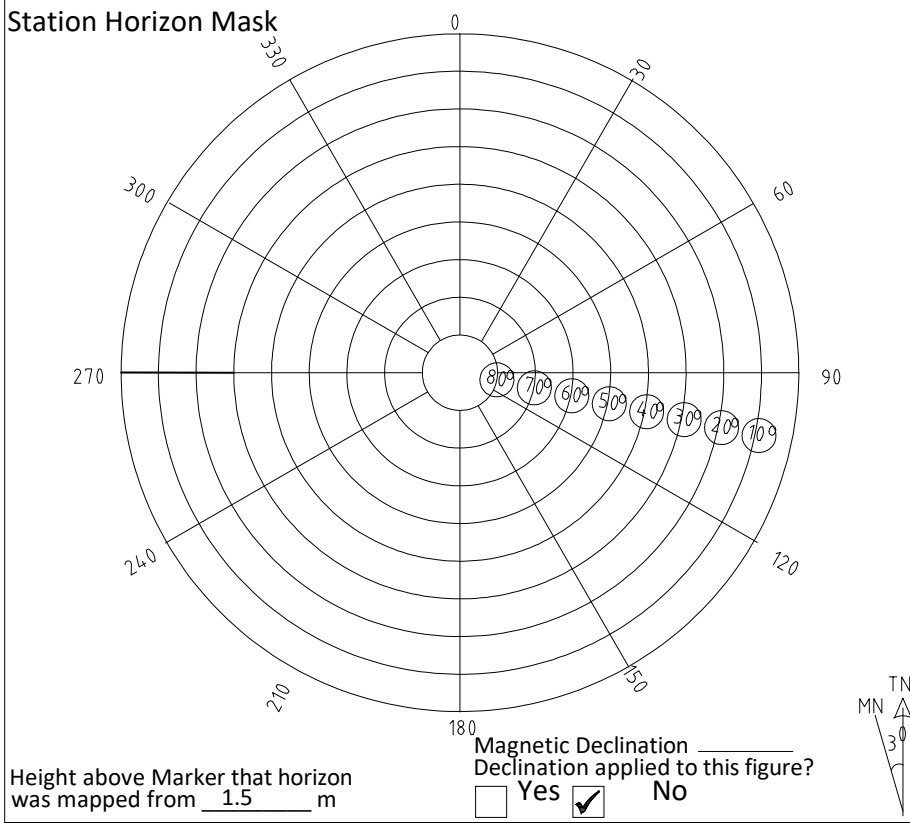


SITE INFORMATION

Station Number

P	S	M	5	9	7	4
---	---	---	---	---	---	---

Station Horizon Mask



Sketched by: LATHEEF

Scale: Not to Scale

Date: 17th September 2024

MALDIVES LAND SURVEY AUTHORITY

MINISTRY OF HOUSING AND INFRASTRUCTURE
 Office (PABX): +(960) 3004300, Fax: +(960) 3004254
 Email: survey@housing.gov.mv
 Web: www.surveyofmaldives.gov.mv,
 Ameenee Magu, Maafannu, Male', 20392, Maldives.



CONTROL POINT DETAILS	Station Number	PSM 5975
Coordinate Information		
Geodetic	Grid	
WGS 84	UTM Zone 43	
Lat: 4°41'34.35238"N	E:	335125.384m
Long: 73°30'48.70243"E	N:	518890.405m
Ellp Height: -93.142	Orth Height:	+ 1.053
Island Name: LD 1713	Date: 17th September 2024	


Monument description & method of survey:

- Monument Type A as in Technical Brief
- Stainless steel plate fixed to concrete by Four bolts
- Horizontal coordinates fixed by GNSS Static survey.
- Elevation reduced relative to ellipsoid height difference , reference to PSM 5976 which was corrected to Meanwater level by tide prediction table (Hulhule)
- PSM 5975 is 0.3m above ground Level

General site condition & access:

- Easily accessible area with wide angle of sky visibility
- Located at the South West side of Island
- Situated 8.5m inside of the vegetatin boundary

Owner: LIGHT BLUE MALDIVES PVT LTD

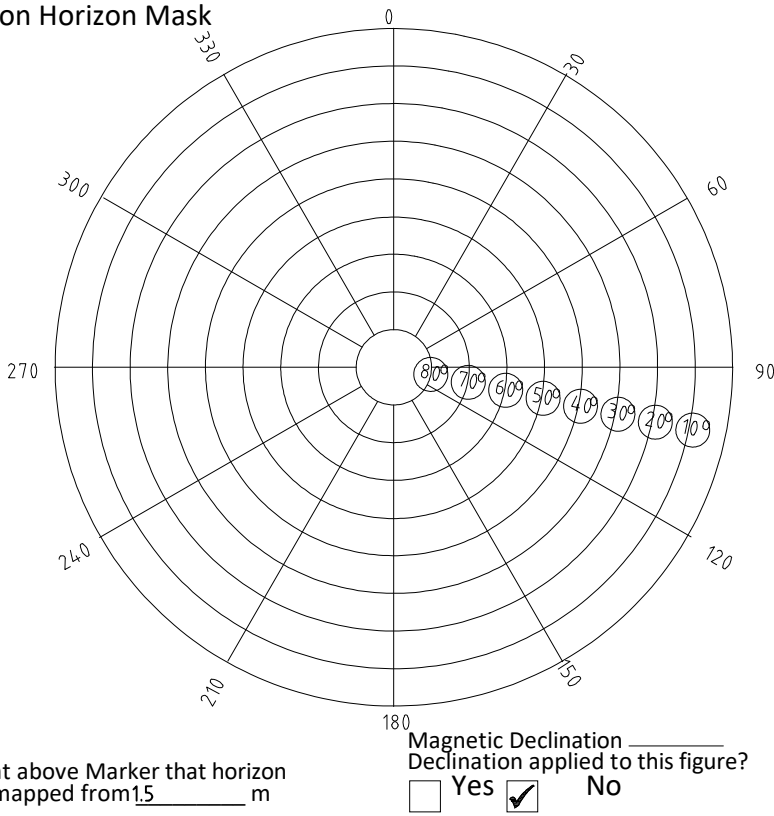


SITE INFORMATION

Station Number

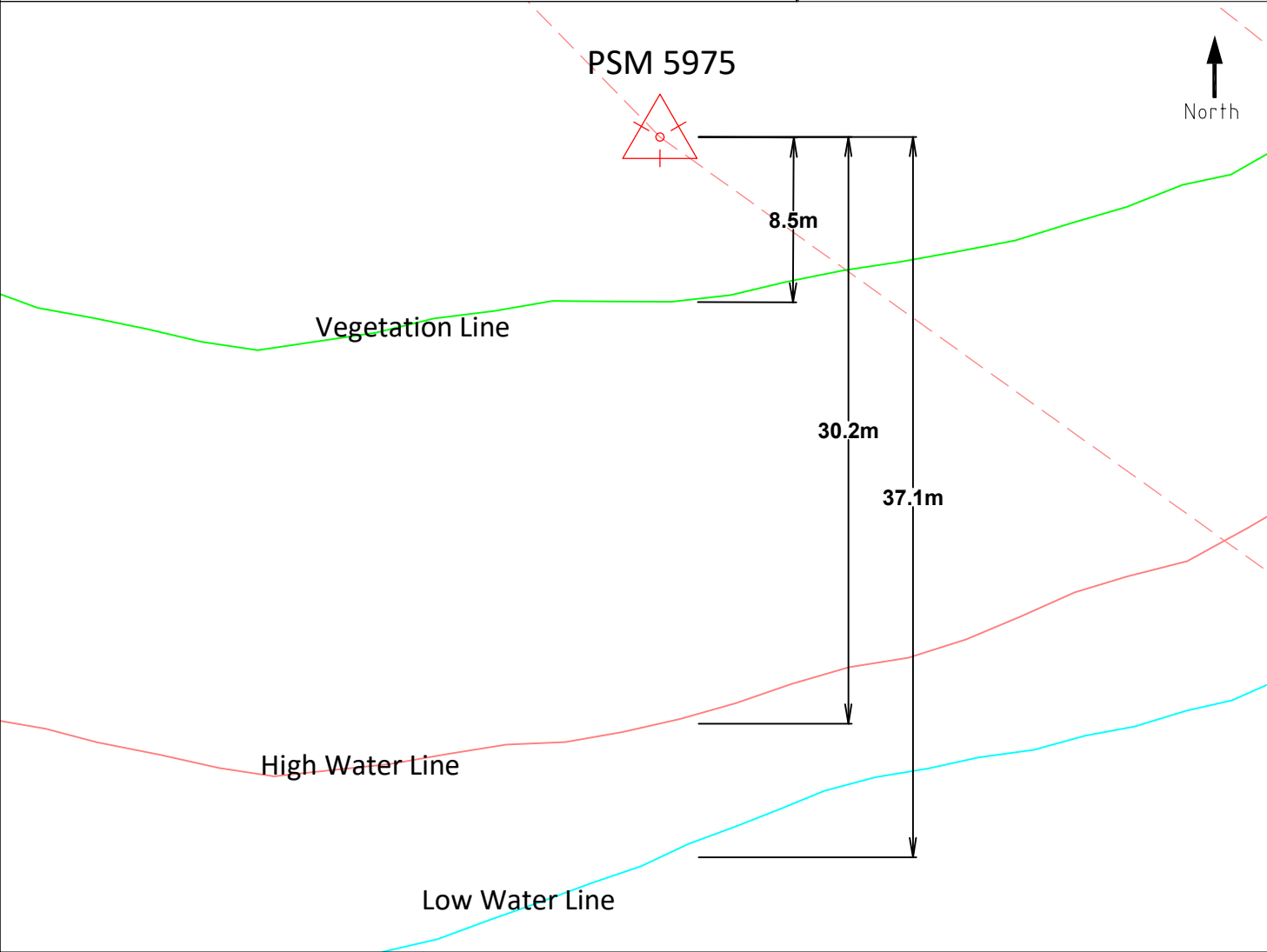
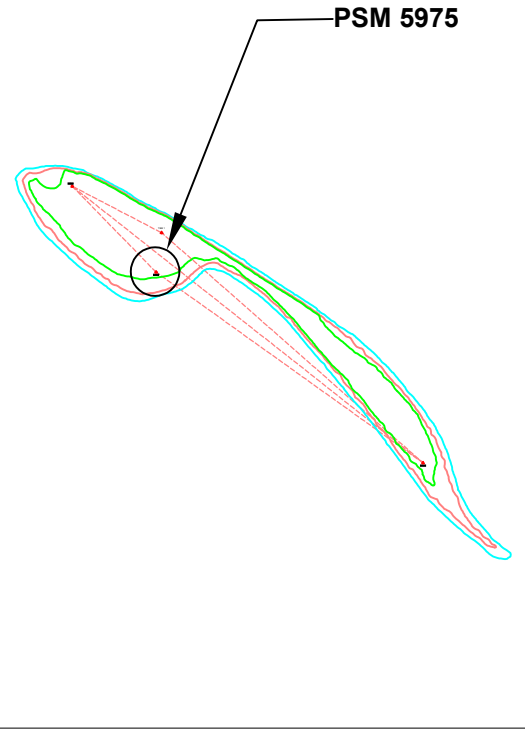
P	S	M	5	9	7	5
---	---	---	---	---	---	---

Station Horizon Mask



Height above Marker that horizon was mapped from 1.5 m

Magnetic Declination _____
 Declination applied to this figure?
 Yes No



Sketched by: LATHEEF

Scale: Not to Scale

Date: 17th September 2024

MALDIVES LAND SURVEY AUTHORITY

MINISTRY OF HOUSING AND INFRASTRUCTURE
 Office (PABX): +(960) 3004300, Fax: +(960) 3004254
 Email: survey@housing.gov.mv
 Web: www.surveyofmaldives.gov.mv,
 Ameenee Magu, Maafannu, Male', 20392, Maldives.



CONTROL POINT DETAILS	Station Number	PSM 5976
Coordinate Information		
Geodetic	Grid	
WGS 84	UTM Zone 43	
Lat: 4°41'12555"N	E:	335523.070m
Long: 73°31'01.62663"E	N:	518606.158m
Ellp Height: -93.060	Orth Height:	+1.135
Island Name: LD 1713	Date:	17th September 2024







Monument description & method of survey:

- Monument Type A as in Technical Brief
- Stainless steel plate fixed to concrete by Four bolts
- Horizontal coordinates fixed by GNSS Static survey.
- Vertical height corrected using tide prediction data (Hulhule)
- PSM 5976 is 0.3m Above ground Level

General site condition & access:

- Easily accessible area with wide angle of sky visibility
- Located at the South East side of the island.
- Located at the end of vegetation line of the island.

Owner: LIGHT BLUE MALDIVES PVT LTD

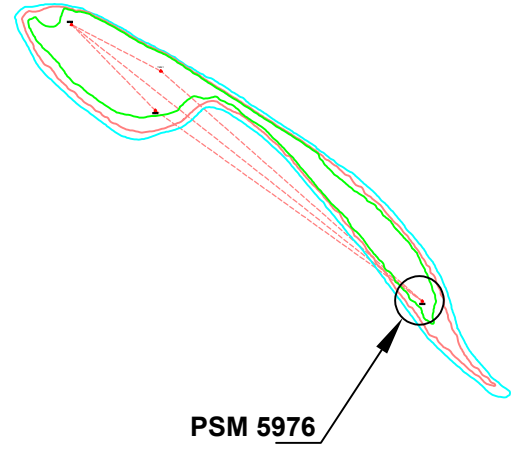
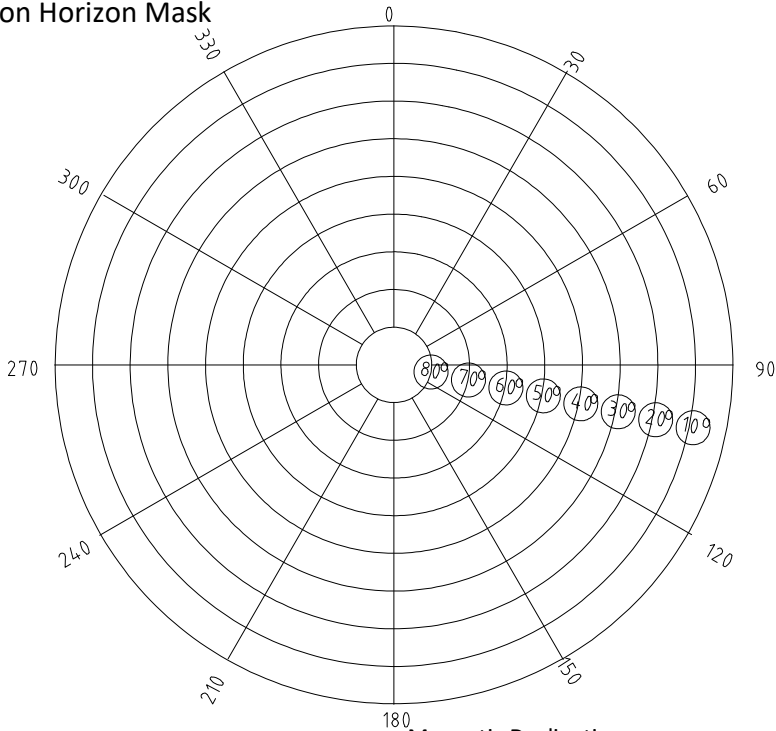
		
Bottom	North Height 1.5m / Distance 2m	East Height 1.5m / Distance 2m
		
Up Height 1.5m	South Height 1.5m / Distance 2m	West Height 1.5m / Distance 2m

SITE INFORMATION

Station Number

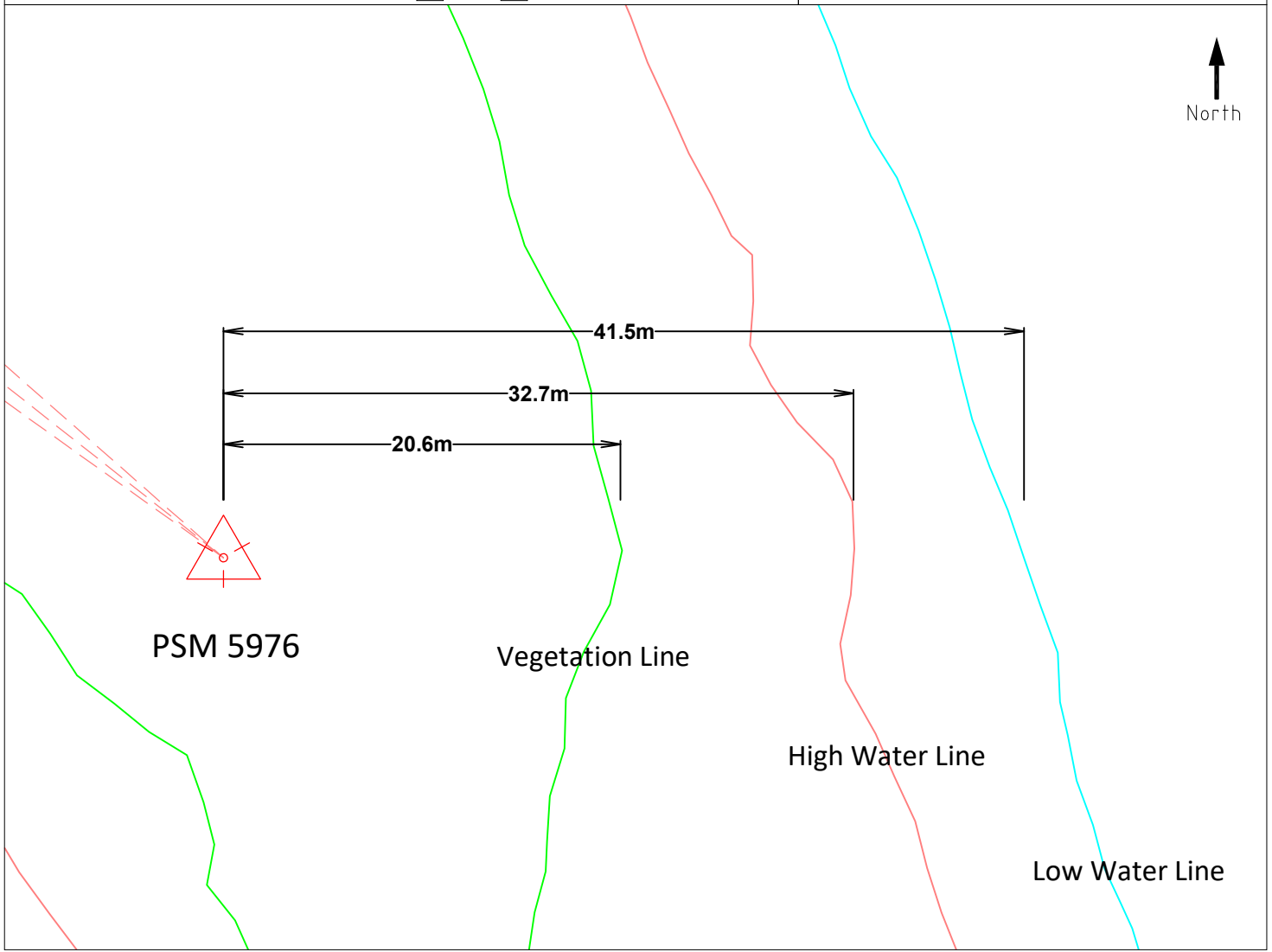
P	S	M	5	9	7	6
---	---	---	---	---	---	---

Station Horizon Mask



Height above Marker that horizon was mapped from 1.5 m

Magnetic Declination _____
 Declination applied to this figure?
 Yes No



Sketched by: LATHEEF

Scale: Not to Scale

Date: 17th September 2024